TOKYO 2020 Olympic Games MARATHON COURSE

WORLD ATHLETICS

Odori Park Loop

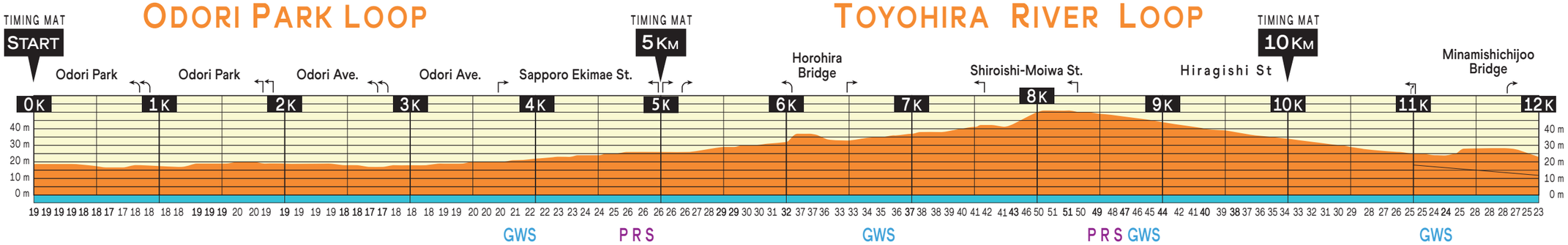

Turn Guide

- RIGHT
- LEFT
- ANGLED RIGHT
- ANGLED LEFT
- ROUNDED RIGHT
- ROUNDED LEFT
- U-TURN AROUND

Cumulative Elevation Gain: 108 m

Aid Stations

GWS General Water Stations

PRS Personal Refreshment Stations

First Criterium Loop 12-22 Km

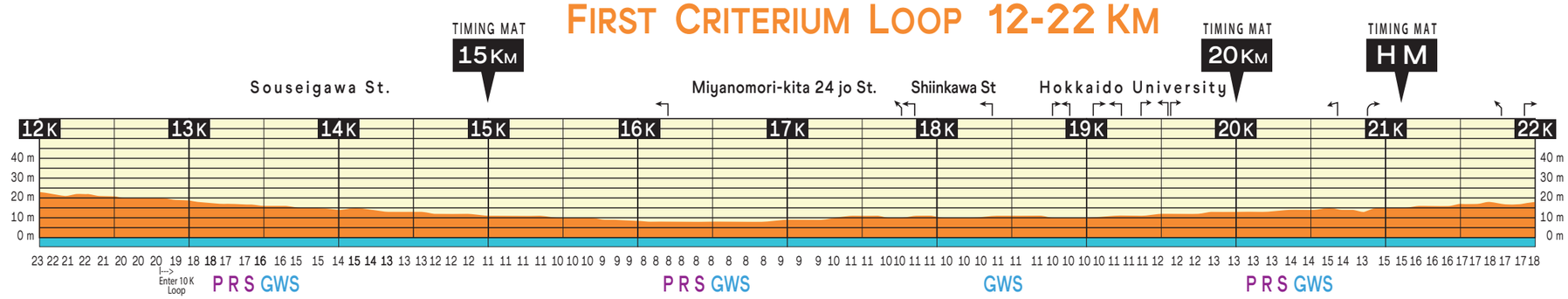

Second Criterium Loop 22-32 Km

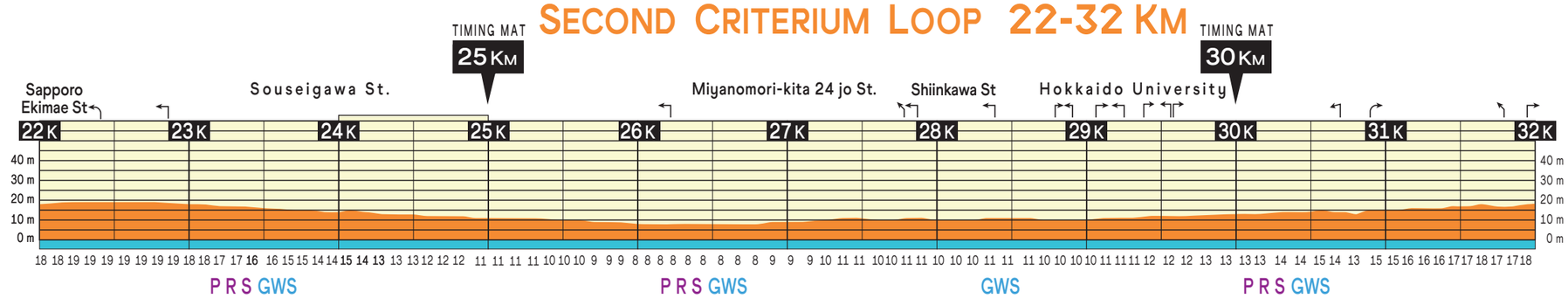

Third Criterium Loop 32-42.2 Km

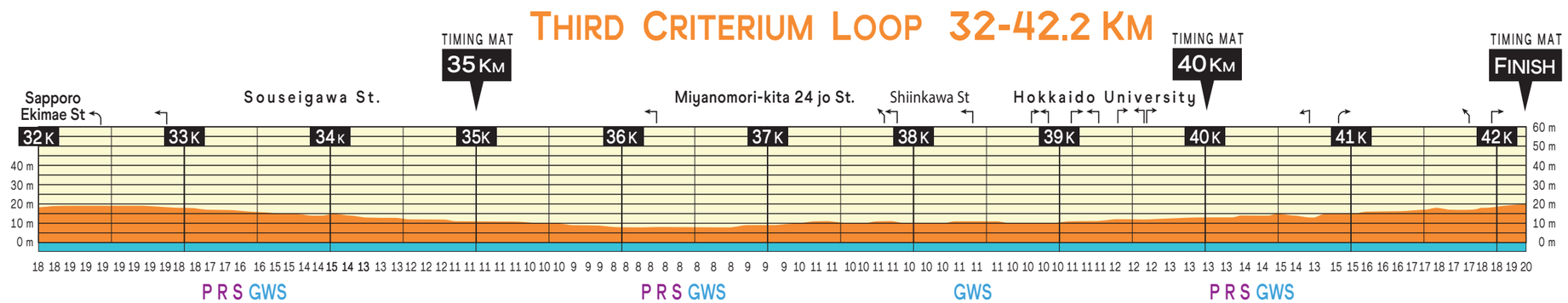

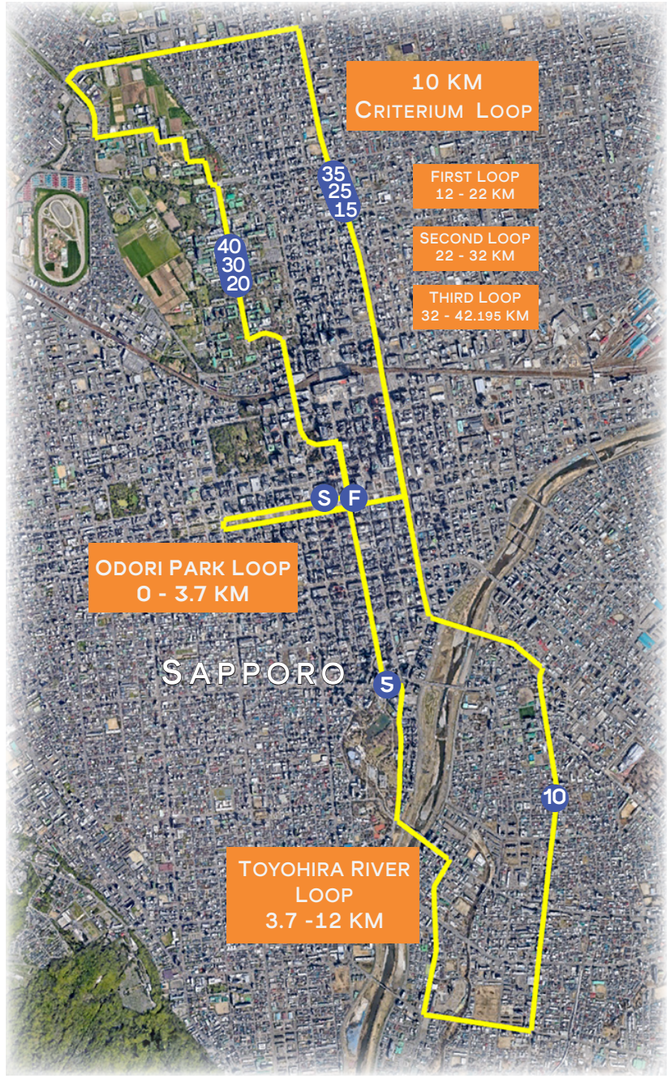

Elevation Profile Data Extracted from Google Earth Pro

Professor Sean Hartnett University of Wisconsin - Eau Claire